











Legend:

-  The Gympie region
-  Bruce Highway
-  Great Beach Drive
-  Mary Valley Scenic Drive
-  Cooloola Coast Fraser Island Tourist Drive
-  Beach Driving
-  Vehicle Ferry
-  Protected Areas - national parks, recreation areas, state forests
-  Patrolled Beach
-  Wine Region

Distances travelling to Gympie City by car:

Borumba Dam	52 kms	55 mins
Brisbane	169 kms	2 hours
Caloundra	95 kms	1 hr 10 mins
Goomeri	76 kms	55 mins
Hervey Bay	126 kms	1 hr 35 mins
Imbil	42 kms	35 mins
Kilkivan	50 kms	40 mins
Maryborough	88 kms	1 hour
Mooloolaba	86 kms	1 hour
Noosa	68 kms	45 mins
Rainbow Beach	73 kms	55 mins
Tin Can Bay	51 kms	40 mins

Rainbow Beach

